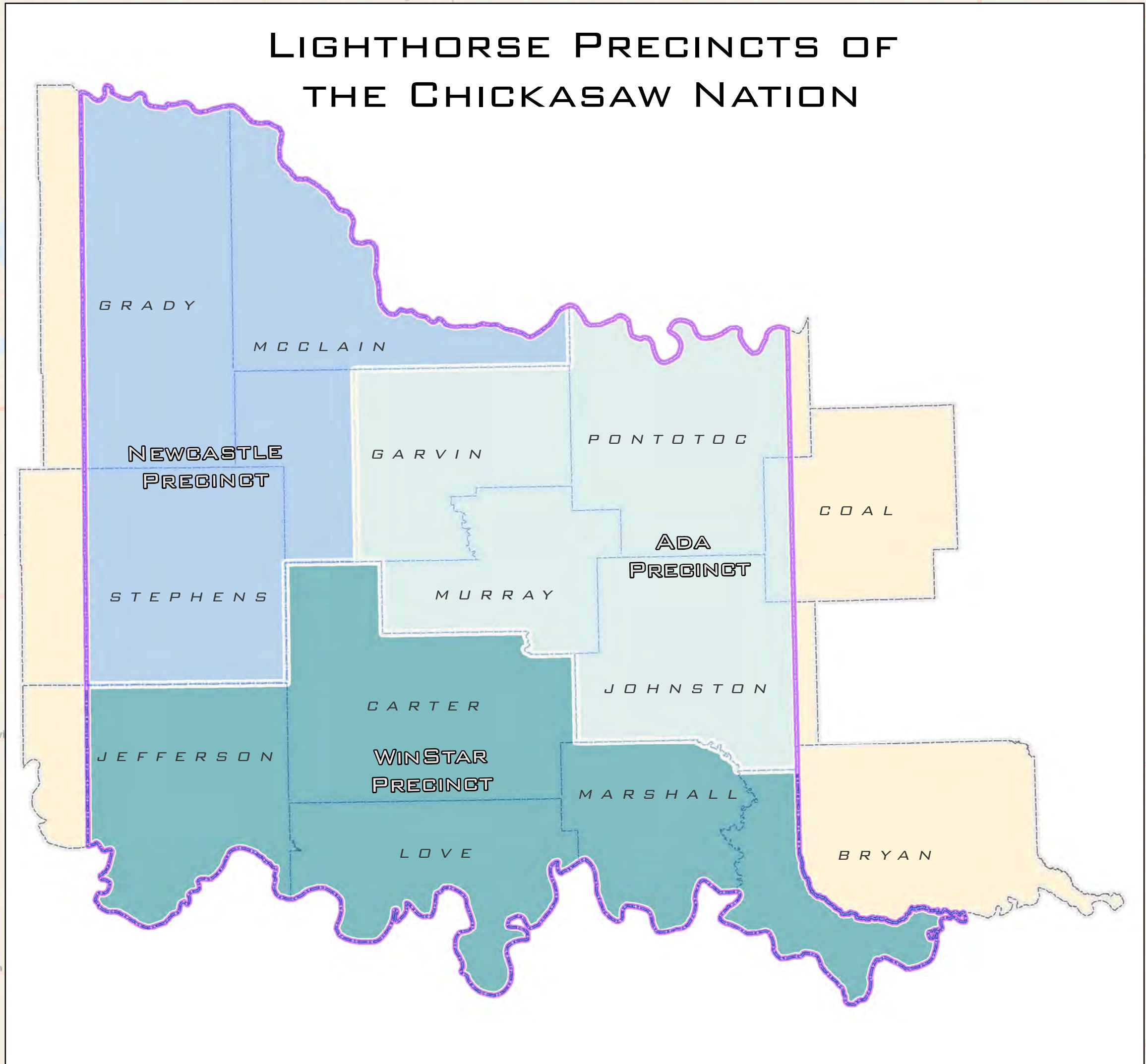
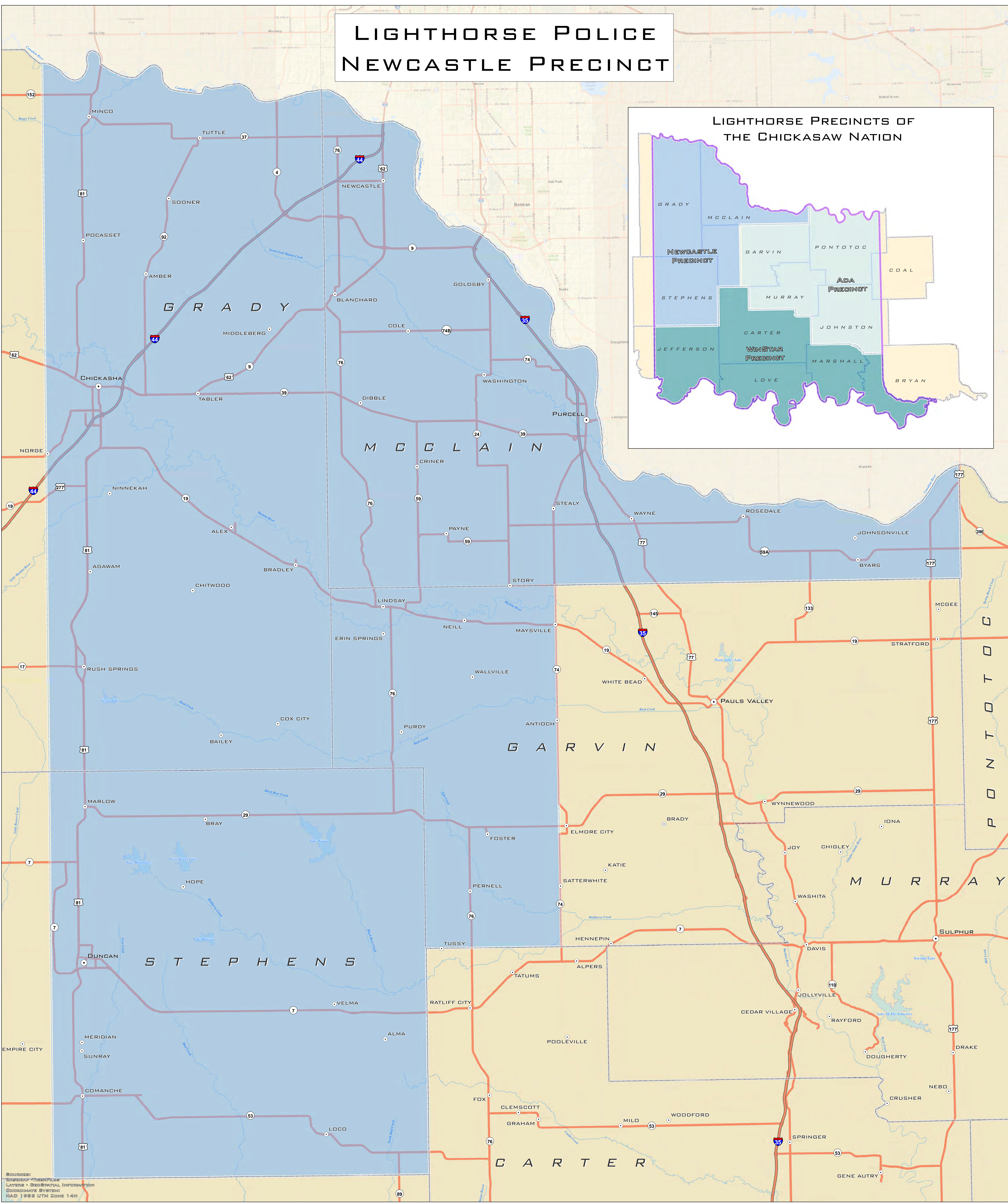


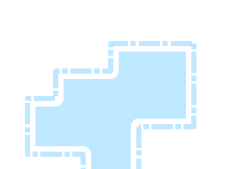
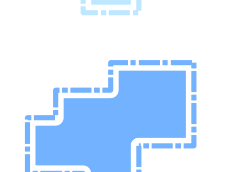

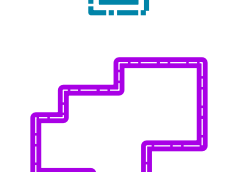
LIGHTHORSE POLICE NEWCASTLE PRECINCT



BOUNDARIES:
 CHICKASAW NATION / CONSTRUCTION & SUPPORT SERVICES /
 GEOSPATIAL INFORMATION / COHEN MCKINZIE
 ROAD 1:8000 UTM ZONE 14N

MAP BY: CHICKASAW NATION / CONSTRUCTION & SUPPORT SERVICES /
 GEOSPATIAL INFORMATION / COHEN MCKINZIE

NOTE: THIS MAP CONSTITUTES A REPRESENTATION OF OWNERSHIP
 AND MAY BE INCOMPLETE. IT DOES NOT PORTRAY EXACT LOCATION,
 BOUNDARY OR AREA, WHICH AN ACCURATE SURVEY MAY DISCLOSE.
 MAP CODE: CNGIS_5214A DATE - 2/9/2017

-  ADA PRECINCT
-  NEWCASTLE PRECINCT
-  WINSTAR PRECINCT
-  CN BOUNDARY

