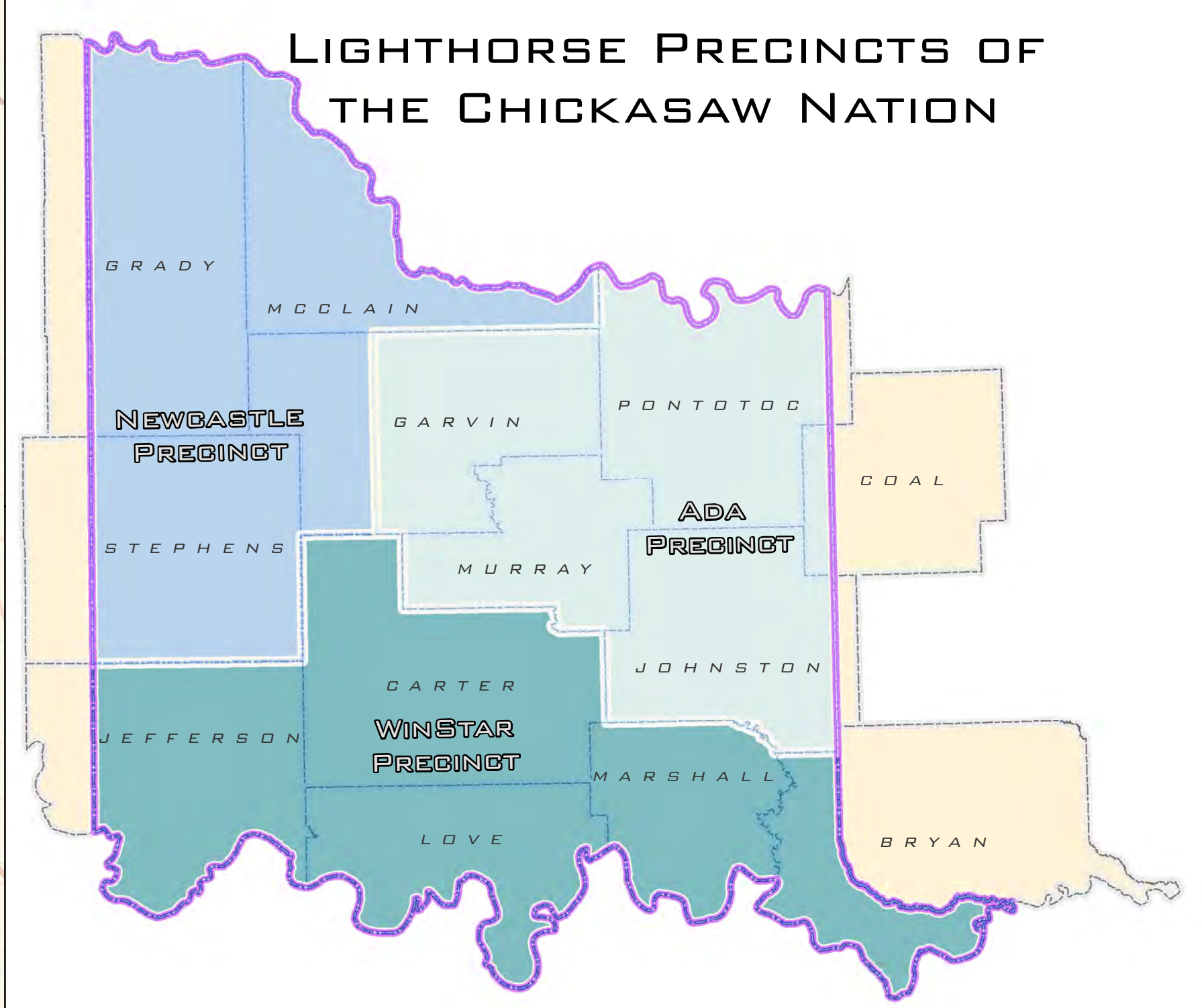
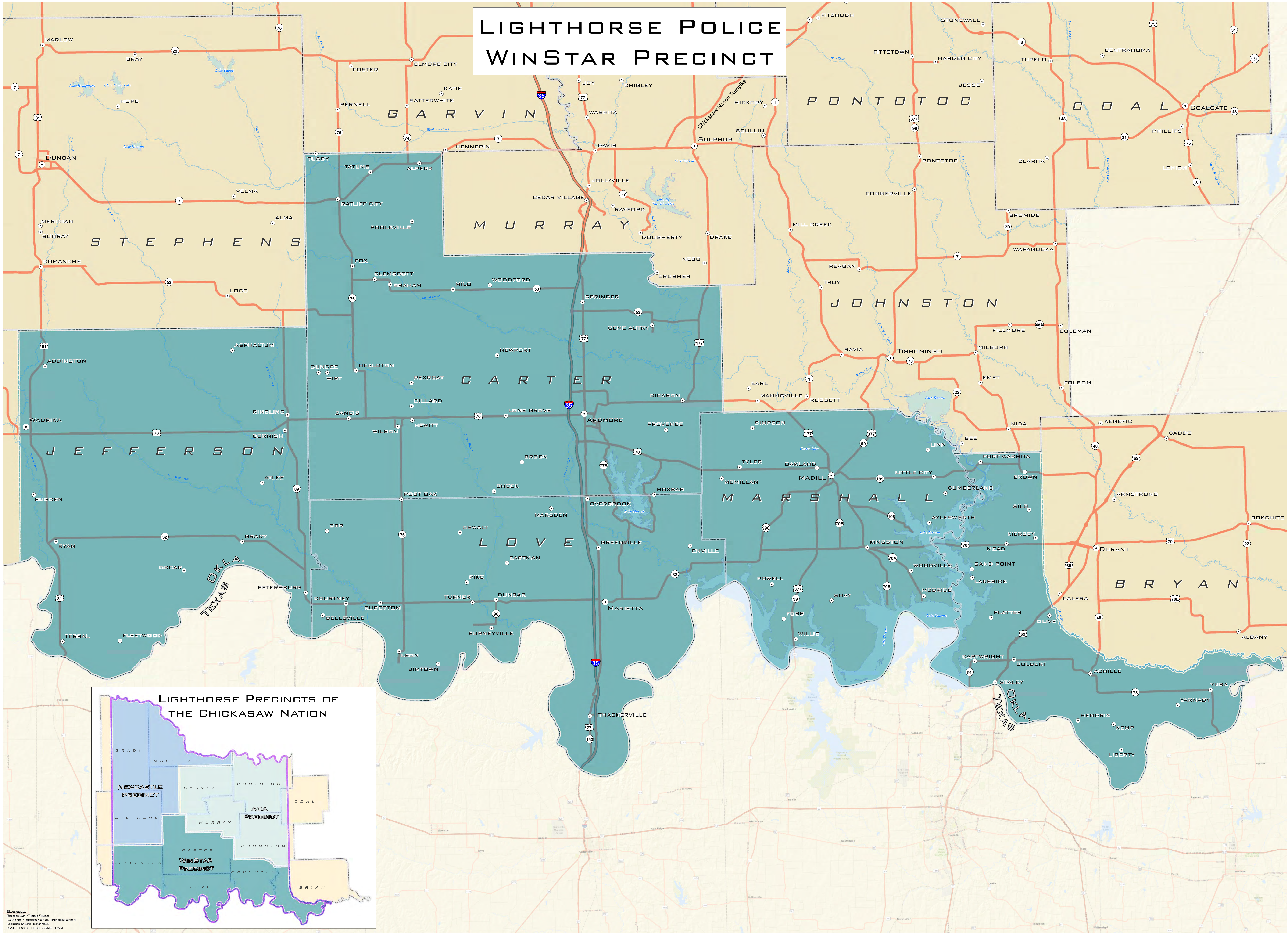


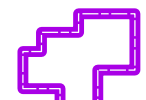


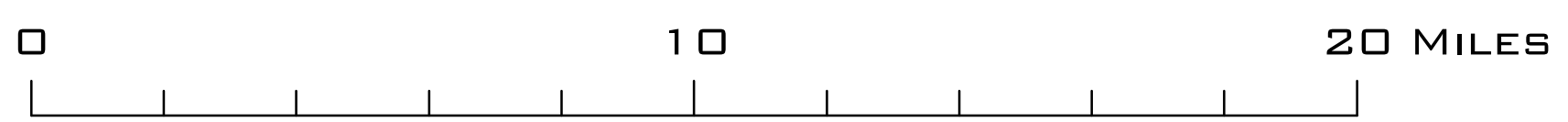
LIGHTHORSE POLICE WINSTAR PRECINCT



MAP BY: CHICKASAW NATION / CONSTRUCTION & SUPPORT SERVICES / GEOSPATIAL INFORMATION / COHEN MCKINZIE

NOTE: THIS MAP CONSTITUTES A REPRESENTATION OF OWNERSHIP AND MAY BE INCOMPLETE. IT DOES NOT PORTRAY EXACT LOCATION, BOUNDARY OR AREA, WHICH AN ACCURATE SURVEY MAY DISCLOSE.
MAP CODE: CNGIS_5214C DATE - 2/9/2017

-  ADA PRECINCT
-  NEWCASTLE PRECINCT
-  WINSTAR PRECINCT
-  CN BOUNDARY



GEOSPATIAL INFORMATION
CHICKASAW NATION DIVISION OF CONSTRUCTION & SUPPORT SERVICES

